

Hello Event Participants,

Here are the directions and parking information necessary for your visit to MIT. You will find directions as well as a map of exactly where buses as well as spectators are expected to park. It is **CRITICAL** that the buses and vans are parked in this location as we are undergoing a construction project on Vassar Street (adjacent to the athletics area of the MIT campus) and on street parking is no longer an option.

If you have questions regarding your visit to MIT, please contact our event manager, Ben McElhiney, 617-324-0220.

Directions

From West

- Follow Mass Pike to Exit 18.
- At fork in road bear right (toward Cambridge).
- Cross Charles River.
- Take right at end of bridge onto Memorial Drive.
- Take left at first traffic light.
- Take a right at end of street onto Vassar Street.
- MIT athletic complex is up the street on the right hand side
- Teams to unload at 120 Vassar Street (Adjacent to Metropolitan Storage Warehouse)

From South

- Take Route 93N to the Southampton St. exit.
- Take left at end of exit.
- Road will become Massachusetts Avenue.
- Cross Charles River (approximately two miles up).
- Go to third traffic light and take a left onto Vassar St.
- Athletic complex is on the left
- Teams to unload at 120 Vassar Street (Adjacent to Metropolitan Storage Warehouse)

From North

- Take Route 95, Route 1 or Route 93 south.
- Follow signs for Storrow Drive.
- Follow Storrow Drive west along the river to Massachusetts Avenue exit (left exit).
- Take right at end of exit.
- Go to third set of lights and take a left onto Vassar St.
- Athletic complex is on the left
- Teams to unload at 120 Vassar Street (Adjacent to Metropolitan Storage Warehouse)

Special Directions for Buses (From the North and West Only)

Due to severe height restrictions, buses are not permitted on either Memorial Drive or Storrow Drive.

From North

- Take 93S to intersection with Mass Pike (I-90 W).
- Follow 90W to Exit 18.
- At fork, bear right toward Cambridge.
- Cross Charles River.

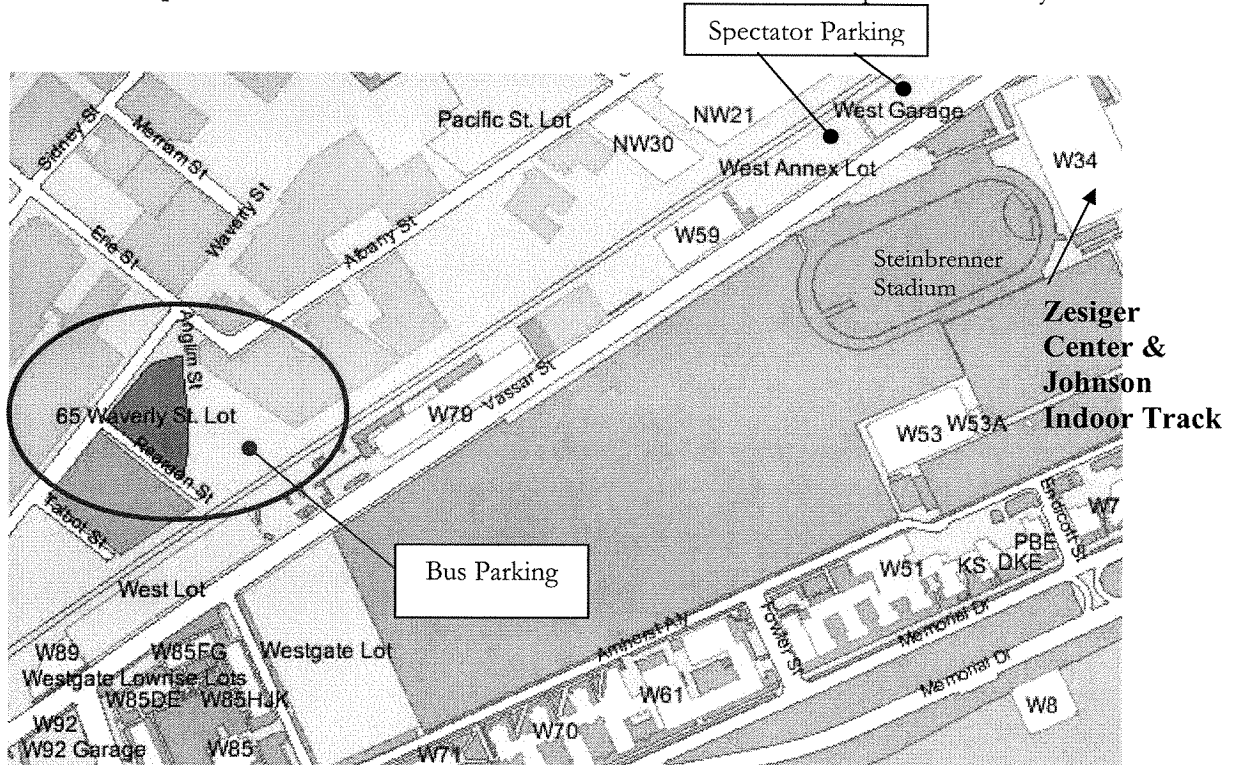
- Continue straight to the intersection of Massachusetts Ave.
- Turn right on Mass Ave.
- Cross railroad tracks and take first right onto Vassar St.
- Athletic complex is on the left
- Teams to unload at 120 Vassar Street (Adjacent to Metropolitan Storage Warehouse)




From West

- Take Mass Pike (I-90) east to exit 18.
- At fork, bear right toward Cambridge.
- Cross Charles River.
- Continue straight to the intersection of Massachusetts Ave.
- Turn right on Mass Ave.
- Cross railroad tracks and take first right onto Vassar St.
- Athletic complex is on the left
- Teams to unload at 120 Vassar Street (Adjacent to Metropolitan Storage Warehouse)

Parking Information – Team and Spectator




Bus Parking – All buses must use the Waverly Street Surface Lots located at 65 Waverly Street. Buses will drop on Vassar Street and proceed to Albany Street via Massachusetts Avenue. Vans can be parked in the West Annex Lot on weekends and after 2:30pm on weekdays.

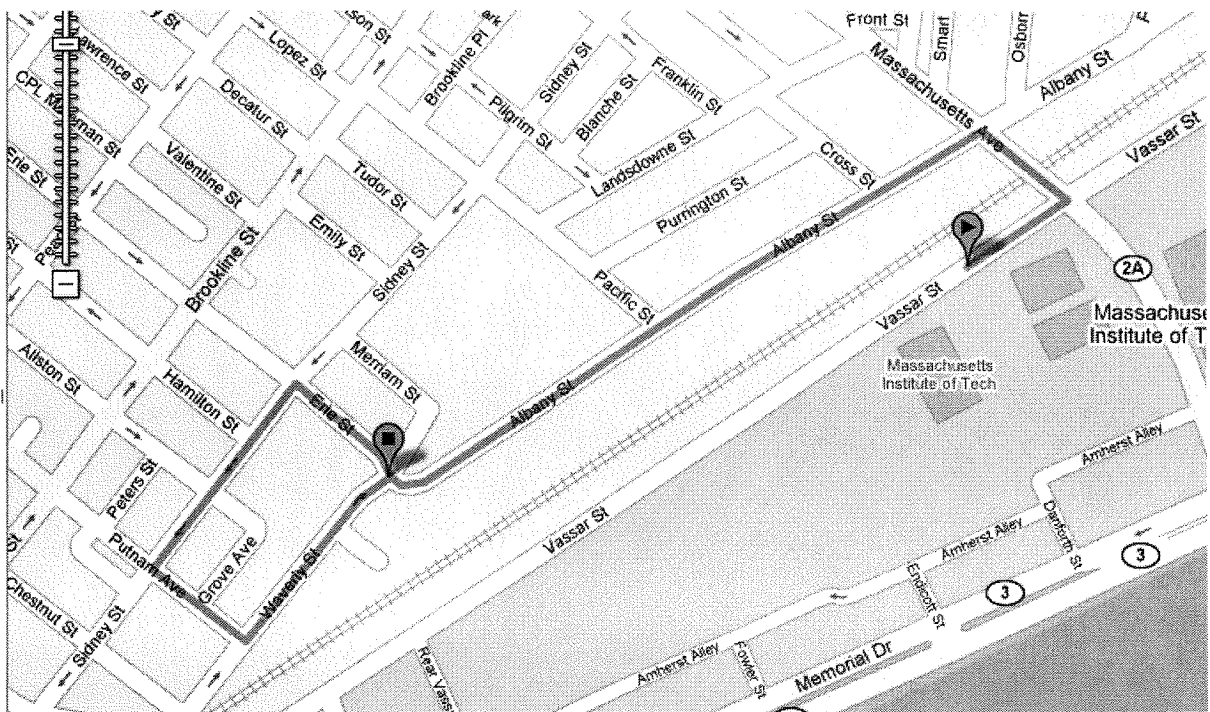


 **From:** 120 Vassar St
Cambridge, MA 02139  

 **Drive:** 1.1 mi – about 4 mins

1. Head **northeast** on **Vassar St** toward **Massachusetts Ave/RT-2A** 430 ft
2. Turn **left** at **Massachusetts Ave/RT-2A** 387 ft
3. Turn **left** at **Albany St** 0.5 mi
4. **Albany St** turns slightly **right** and becomes **Erie St** 472 ft
5. Turn **left** at **Sidney St** 0.2 mi
6. Turn **left** at **Putnam Ave** 413 ft
7. Turn **left** at **Waverly St** 0.1 mi

 **To:** 65 Waverly St
Cambridge, MA 02139  



Spectator Parking – Parking for spectators on the weekend is available in the West Annex Lot and West Garage. On weekdays spectators should use the Landsdowne Street Garage and can also park in the West Annex Lot after 2:30 pm. The West Annex Lot and West Garage are accessible via Vassar St.

Landsdowne Street Garage: <http://whereis.mit.edu/map-jpg?selection=P21&Parking=go>